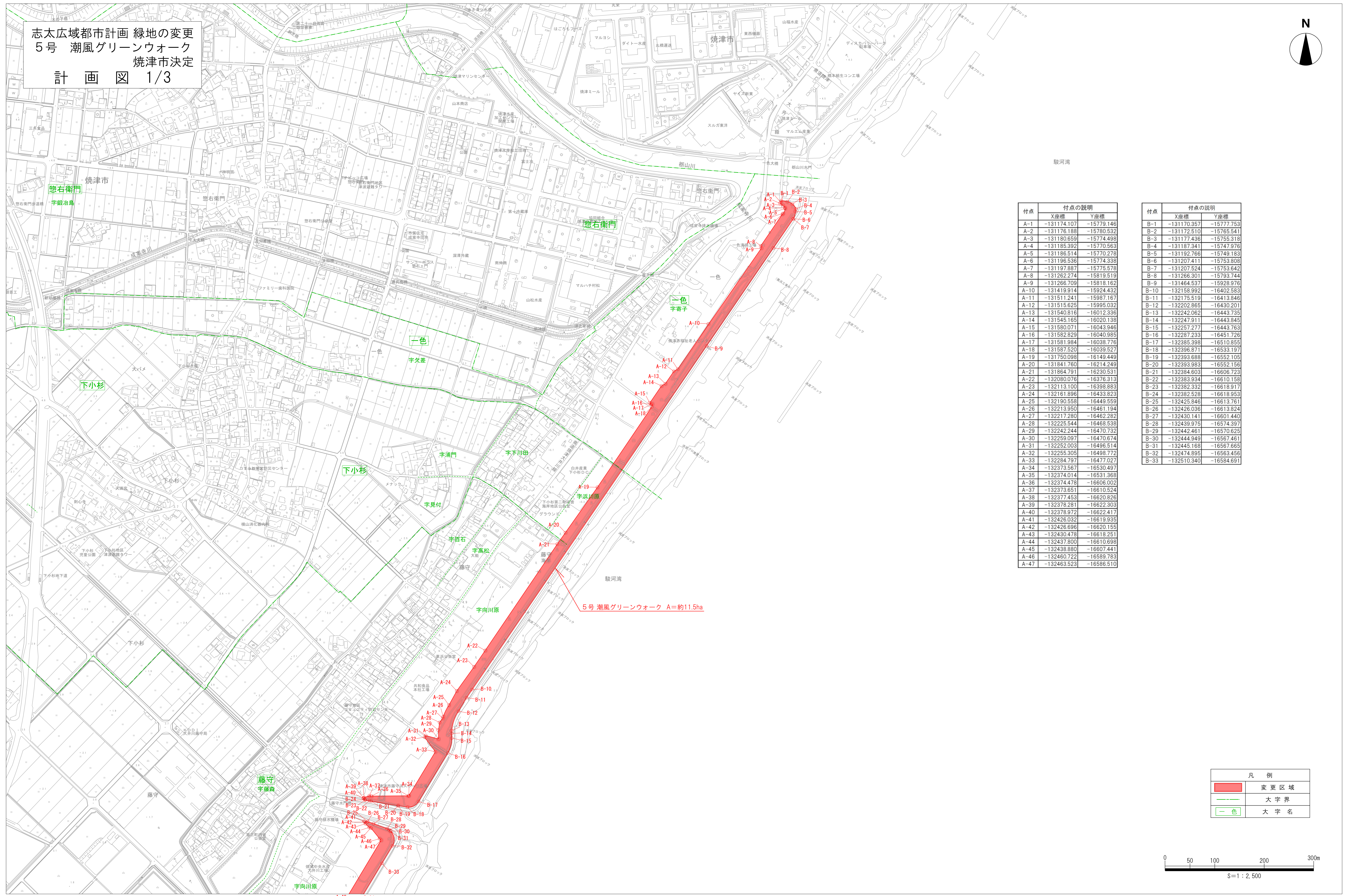
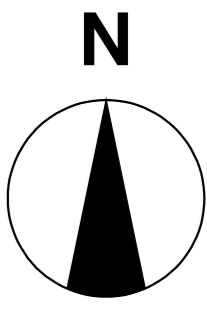


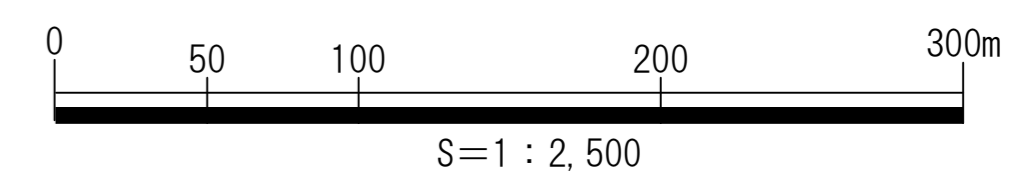
志太広域都市計画 緑地の変更
5号 潮風グリーンウォーク
焼津市決定
計画図 1/3



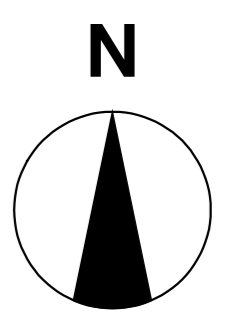
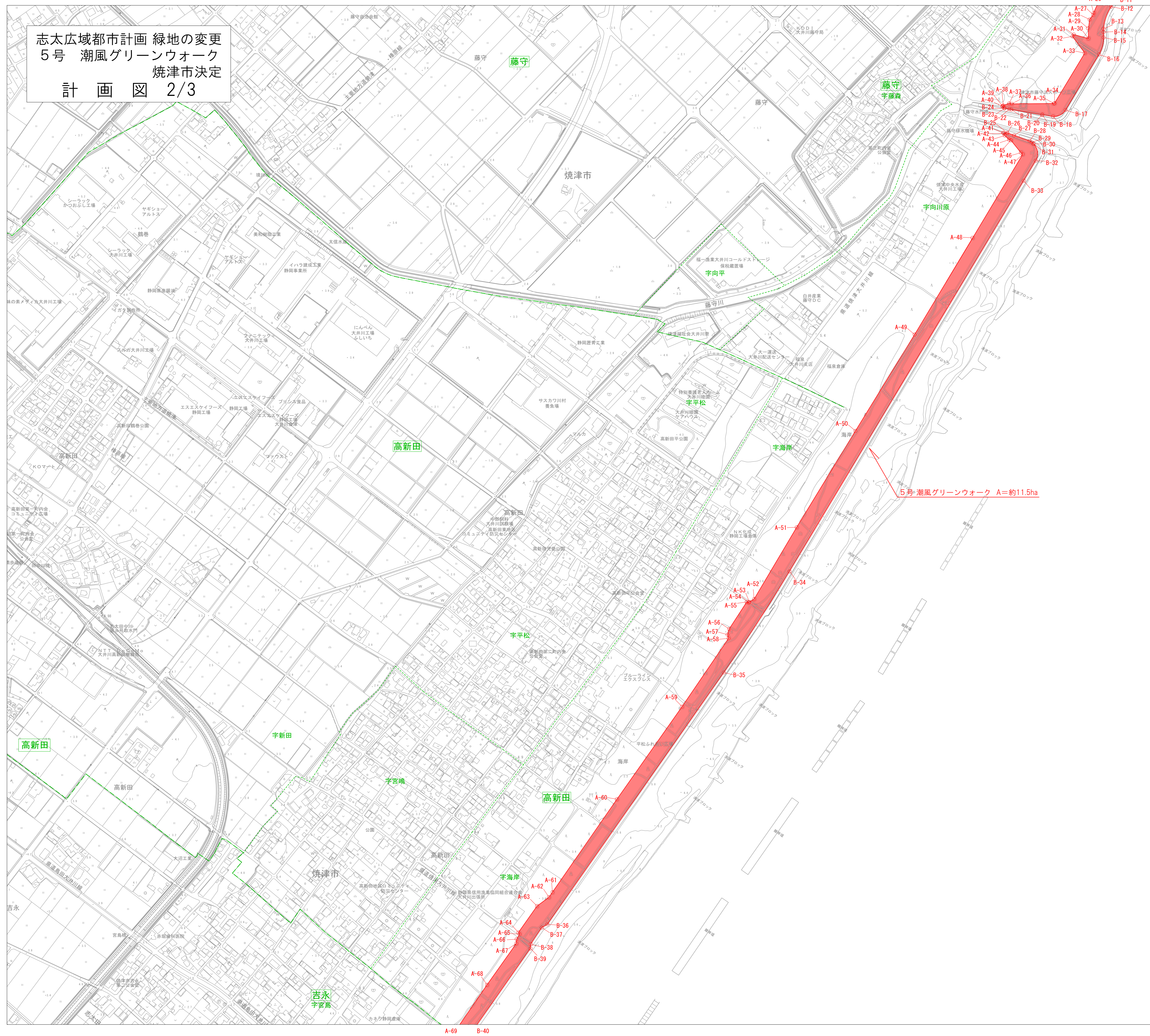
付点	付点の説明	
	X座標	Y座標
A-1	-131174.107	-15779.146
A-2	-131176.188	-15780.532
A-3	-131180.659	-15774.498
A-4	-131185.392	-15770.563
A-5	-131186.514	-15770.278
A-6	-131196.536	-15774.338
A-7	-131197.997	-15775.378
A-8	-131282.274	-15819.519
A-9	-131266.709	-15818.162
A-10	-131419.914	-15924.432
A-11	-131511.241	-15987.167
A-12	-131515.625	-15995.032
A-13	-131540.816	-16012.336
A-14	-131545.165	-16020.138
A-15	-131580.071	-16043.946
A-16	-131582.829	-16040.985
A-17	-131581.984	-16038.776
A-18	-131587.520	-16039.527
A-19	-131750.098	-16149.449
A-20	-131841.760	-16214.249
A-21	-131864.791	-16230.531
A-22	-132050.076	-16376.313
A-23	-132113.100	-16398.893
A-24	-132161.996	-16433.823
A-25	-132190.558	-16449.559
A-26	-132213.950	-16461.194
A-27	-132217.280	-16462.282
A-28	-132225.544	-16468.538
A-29	-132242.244	-16470.732
A-30	-132259.097	-16470.674
A-31	-132252.003	-16496.514
A-32	-132255.305	-16498.772
A-33	-132284.797	-16477.027
A-34	-132373.567	-16530.497
A-35	-132374.014	-16531.368
A-36	-132374.478	-16606.002
A-37	-132373.651	-16610.524
A-38	-132377.453	-16620.826
A-39	-132378.281	-16623.303
A-40	-132378.972	-16622.417
A-41	-132426.032	-16619.935
A-42	-132426.696	-16620.155
A-43	-132430.478	-16618.251
A-44	-132437.800	-16610.698
A-45	-132438.880	-16607.441
A-46	-132460.722	-16589.783
A-47	-132463.523	-16586.510

付点	付点の説明	
	X座標	Y座標
B-1	-131170.357	-15777.753
B-2	-131172.510	-15765.541
B-3	-131177.436	-15755.318
B-4	-131187.341	-15747.976
B-5	-131192.766	-15749.183
B-6	-131207.411	-15753.808
B-7	-131207.524	-15753.642
B-8	-131265.301	-15793.744
B-9	-131464.537	-15928.976
B-10	-132158.992	-16402.583
B-11	-132175.519	-16413.846
B-12	-132202.865	-16430.201
B-13	-132242.062	-16443.735
B-14	-132247.911	-16443.845
B-15	-132257.277	-16443.763
B-16	-132287.233	-16451.726
B-17	-132385.398	-16510.855
B-18	-132396.871	-16533.197
B-19	-132393.688	-16552.105
B-20	-132393.983	-16552.156
B-21	-132384.603	-16606.723
B-22	-132383.934	-16610.158
B-23	-132382.332	-16618.917
B-24	-132382.528	-16618.953
B-25	-132425.846	-16613.761
B-26	-132426.036	-16613.824
B-27	-132430.141	-16601.440
B-28	-132439.975	-16574.397
B-29	-132442.461	-16570.625
B-30	-132444.949	-16567.461
B-31	-132445.168	-16567.665
B-32	-132474.895	-16563.456
B-33	-132510.340	-16584.691

凡例	
	変更区域
	大字界
	大字名



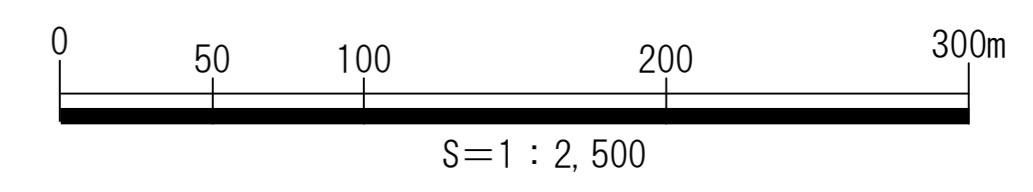
志太広域都市計画 緑地の変更
5号 潮風グリーンウォーク
焼津市決定
計画図 2/3



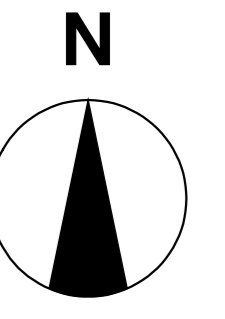
付点	付点の説明	
	X座標	Y座標
A-27	-132217.280	-16462.282
A-28	-132225.544	-16468.538
A-29	-132242.244	-16470.732
A-30	-132259.097	-16470.674
A-31	-132252.003	-16496.514
A-32	-132255.305	-16498.772
A-33	-132284.797	-16477.027
A-34	-132373.567	-16530.497
A-35	-132374.014	-16531.368
A-36	-132374.478	-16606.002
A-37	-132373.651	-16610.524
A-38	-132377.453	-16620.826
A-39	-132378.281	-16622.303
A-40	-132378.972	-16622.417
A-41	-132426.032	-16619.935
A-42	-132426.696	-16620.155
A-43	-132430.478	-16618.251
A-44	-132437.800	-16610.698
A-45	-132438.980	-16607.441
A-46	-132460.722	-16589.783
A-47	-132463.523	-16586.510
A-48	-132610.548	-16674.480
A-49	-132781.948	-16777.478
A-50	-132952.171	-16881.900
A-51	-133122.324	-16985.593
A-52	-133249.136	-17060.794
A-53	-133254.119	-17069.142
A-54	-133255.216	-17069.842
A-55	-133254.139	-17073.694
A-56	-133301.896	-17104.811
A-57	-133312.038	-17107.648
A-58	-133318.542	-17105.810
A-59	-133438.994	-17187.834
A-60	-133602.645	-17302.932
A-61	-133766.764	-17416.686
A-62	-133775.584	-17422.863
A-63	-133791.256	-17443.945
A-64	-133837.876	-17476.779
A-65	-133841.054	-17474.350
A-66	-133849.799	-17479.964
A-67	-133857.322	-17480.486
A-68	-133930.295	-17532.139

付点	付点の説明	
	X座標	Y座標
B-12	-132202.865	-16430.201
B-13	-132242.062	-16443.735
B-14	-132247.911	-16443.845
B-15	-132257.277	-16443.763
B-16	-132287.233	-16451.726
B-17	-132395.398	-16510.855
B-18	-132396.871	-16533.197
B-19	-132393.688	-16552.105
B-20	-132393.983	-16552.156
B-21	-132384.603	-16606.723
B-22	-132383.934	-16610.158
B-23	-132382.332	-16618.917
B-24	-132382.528	-16618.953
B-25	-132425.846	-16613.761
B-26	-132426.036	-16613.824
B-27	-132430.141	-16601.440
B-28	-132439.975	-16574.397
B-29	-132442.461	-16570.525
B-30	-132444.949	-16567.461
B-31	-132445.168	-16567.665
B-32	-132474.895	-16563.456
B-33	-132510.340	-16584.691
B-34	-133200.322	-16998.291
B-35	-133378.841	-17114.112
B-36	-133823.538	-17425.614
B-37	-133829.314	-17435.491
B-38	-133858.360	-17454.937
B-39	-133866.173	-17455.479

凡例	
	変更区域
	大字界
	大字名



志太広域都市計画 緑地の変更
5号 潮風グリーンウォーク
焼津市決定
計画図 3/3



5号 潮風グリーンウォーク A=約11.5ha

付点	付点の説明	
	X座標	Y座標
A-61	-133756.764	-17416.686
A-62	-133775.584	-17422.893
A-63	-133791.256	-17443.945
A-64	-133837.676	-17476.779
A-65	-133841.054	-17474.350
A-66	-133849.799	-17479.964
A-67	-133857.322	-17480.486
A-68	-133930.295	-17532.139
A-69	-134095.191	-17645.314
A-70	-134131.976	-17671.077
A-71	-134132.264	-17678.734
A-72	-134138.119	-17686.355
A-73	-134177.433	-17713.893
A-74	-134180.605	-17711.457
A-75	-134177.687	-17703.471
A-76	-134178.365	-17703.572
A-77	-134259.736	-17759.524
A-78	-134424.099	-17873.839
A-79	-134437.189	-17925.037
A-80	-134511.402	-17924.433
A-81	-134521.369	-17916.107
A-82	-134520.694	-17904.212
A-83	-134526.884	-17900.068
A-84	-134565.503	-17928.331
A-85	-134766.738	-18043.281
A-86	-134782.696	-18055.903
A-87	-134824.922	-18075.270
A-88	-134836.540	-18079.851
A-89	-134846.651	-18081.574
A-90	-134887.327	-18098.439
A-91	-134897.145	-18094.145
A-92	-134959.863	-18110.962
A-93	-134972.685	-18114.975
A-94	-135015.467	-18133.467
A-95	-135053.030	-18151.706
A-96	-135082.397	-18166.775
A-97	-135103.096	-18176.500
A-98	-135128.280	-18173.764
A-99	-135135.677	-18176.569
A-100	-135155.308	-18180.787

付点	付点の説明	
	X座標	Y座標
B-36	-133823.538	-17425.614
B-37	-133829.314	-17435.491
B-38	-133858.360	-17454.937
B-39	-133866.173	-17455.479
B-40	-134502.706	-17901.357
B-41	-134504.894	-17899.766
B-42	-134517.258	-17901.698
B-43	-134523.449	-17897.554
B-44	-134524.273	-17885.672
B-45	-134532.338	-17885.463
B-46	-134532.454	-17885.300
B-47	-134550.373	-17896.816
B-48	-134781.238	-18028.692
B-49	-134833.418	-18053.725
B-50	-134850.038	-18060.279
B-51	-134859.520	-18063.480
B-52	-134865.133	-18065.694
B-53	-134925.655	-18081.448
B-54	-134964.242	-18089.218
B-55	-134981.455	-18094.616
B-56	-135024.267	-18113.107
B-57	-135063.587	-18132.199
B-58	-135072.954	-18137.268
B-59	-135119.408	-18159.300
B-60	-135131.000	-18163.887
B-61	-135139.652	-18167.087
B-62	-135139.584	-18167.276
B-63	-135156.983	-18177.138

凡例	
	変更区域
	大字界
	大字名

